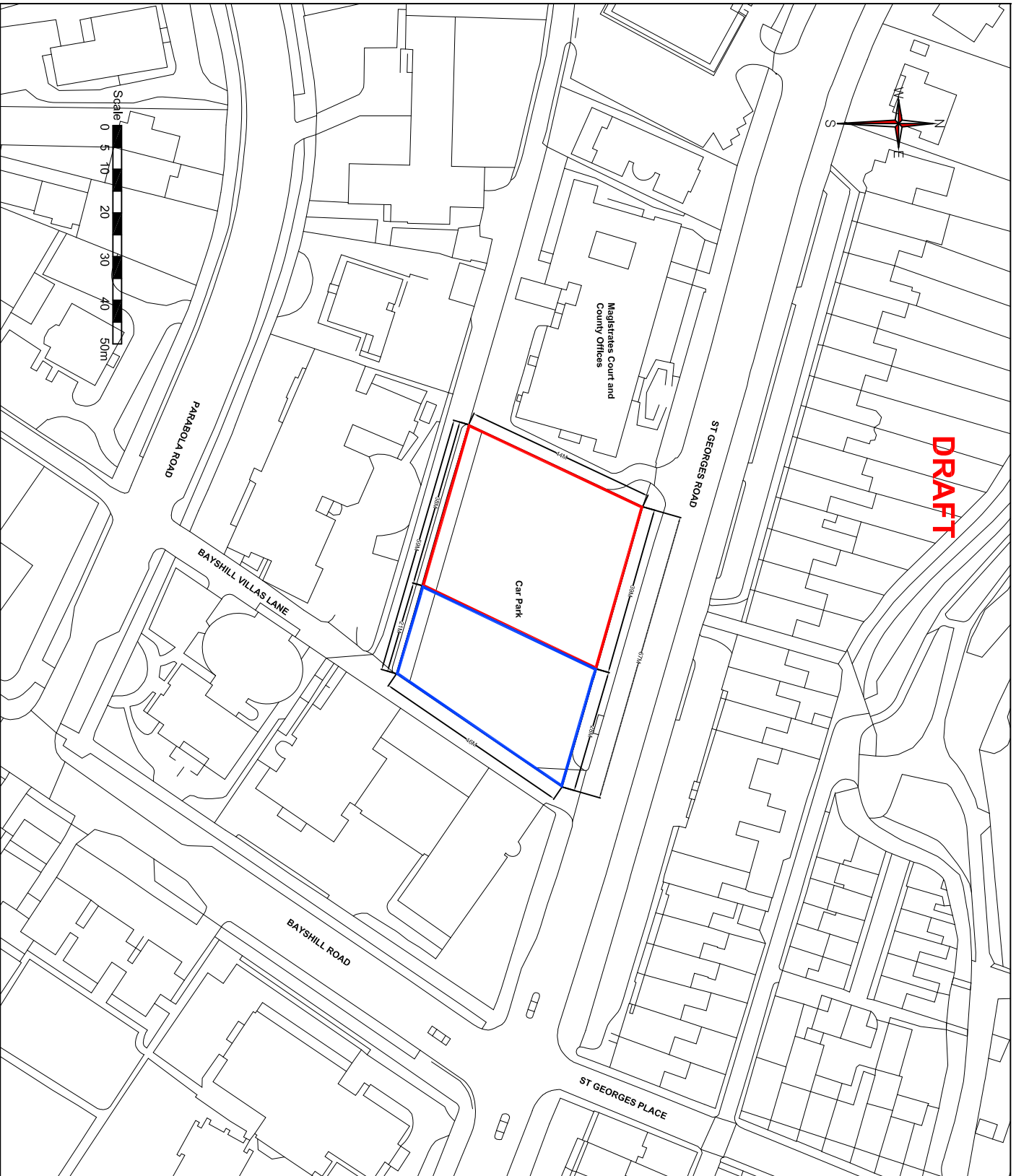
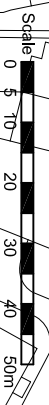
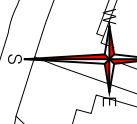


**DRAFT**



REV	DESCRIPTION	DATE

**NOTES**

ALL DIMENSIONS ARE IN METRES UNLESS STATED OTHERWISE.  
 ALL DIMENSIONS ARE TO BE CHECKED ON SITE.  
 THIS DRAWING IS TO BE READ IN CONJUNCTION WITH ALL  
 OTHER RELEVANT DOCUMENTS, DRAWINGS, ETC.

**SITE**

St Georges Road Car Park  
 Cheltenham

Land outlined red - approx 1675 m<sup>2</sup>  
 Land outlined blue - approx 1071 m<sup>2</sup>

**PROJECT**

Transfer of Land

**DRAWING**

DRAWN	SCALE	DATE
NBC	1:1250 @ A4	25/7/2019
DRAWING NUMBER	REVISION	
91/C/3-004 - Land Exchange		

**Gloucestershire**  
 COUNTY COUNCIL

Asset Management & Property Services  
 Shire Hall, Westgate Street,  
 Gloucester, GL1 2TG  
 Tel : (01452) 328809  
 Fax : (01452) 427129  
 www.gloucestershire.gov.uk

© Crown copyright and database rights 2019  
 Ordnance Survey [100019134]. You are not permitted to copy,  
 sub-license, distribute or sell any of this data to third parties  
 in any form.