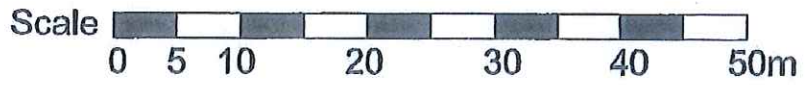

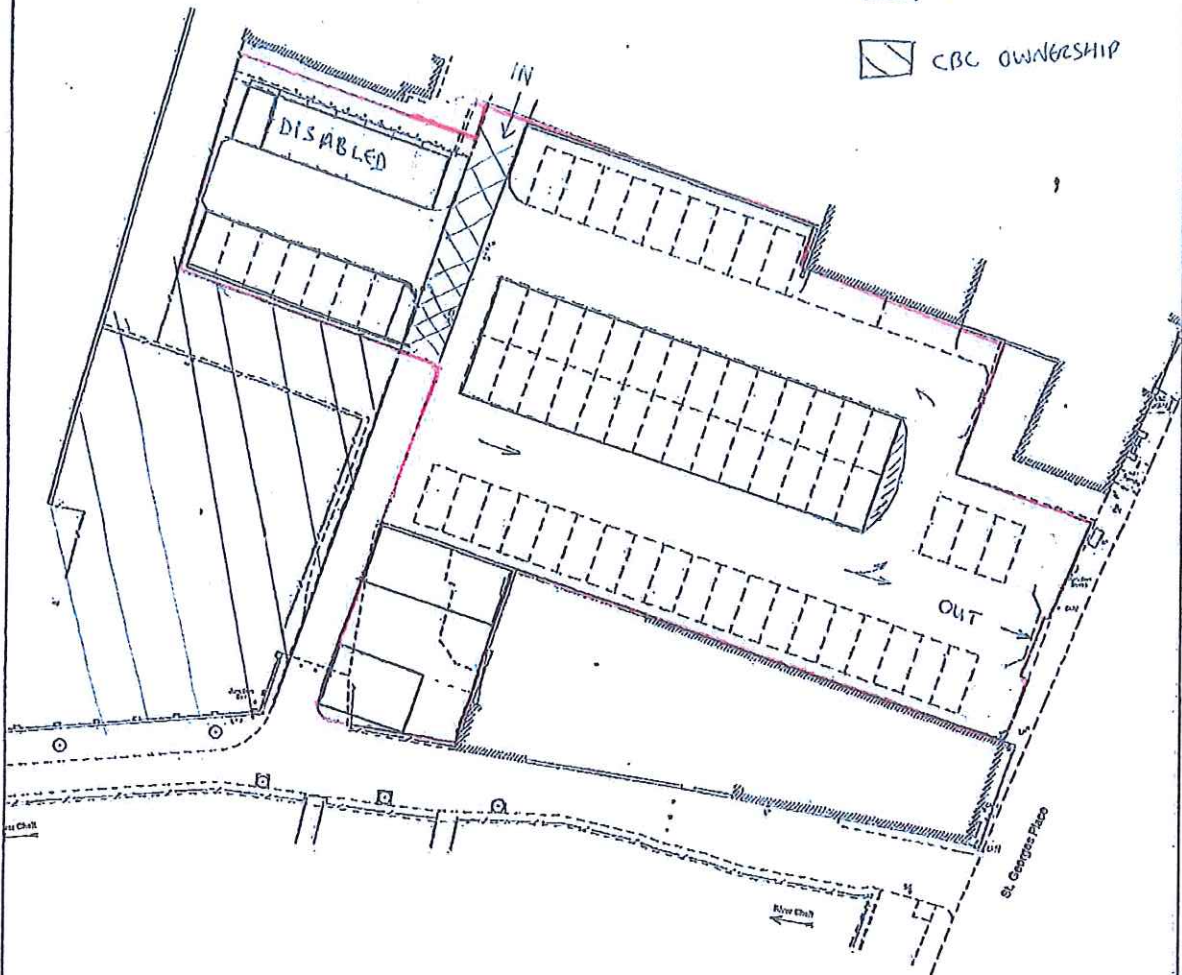


PLAN 1



 ADOPTED HIGHWAY

 CBC OWNERSHIP



Corporate Property Services
Shire Hall, Westgate Street,
Gloucester, GL1 2TG
Tel : (01452) 425750 Fax : (01452) 427129
www.gloucestershire.gov.uk

This map is reproduced from Ordnance Survey material with the permission of Ordnance Survey on behalf of the Controller of Her Majesty's Stationery Office © Crown Copyright. Unauthorised reproduction infringes Crown Copyright and may lead to prosecution or civil proceedings. Gloucestershire County Council 100019134 2006

DRAWN	SCALE	DATE
TJM	1:500 @ A4	08.12.06

DRAWING NUMBER	REVISION
18494-B	

SITE
Shopfitters Site,
Cheltenham.

PROJECT:

DRAWING
Possible Car Parking Layout

REV	DESCRIPTION	DATE

NOTES
THIS DRAWING IS NOT TO BE SCALED.
ALL DIMENSIONS ARE IN METRES UNLESS STATED OTHERWISE.
ALL DIMENSIONS ARE TO BE CHECKED ON SITE.
THIS DRAWING IS TO BE READ IN CONJUNCTION WITH ALL OTHER RELEVANT DOCUMENTS, DRAWINGS, ETC.